



Niagara British Car Club Presents
 Name of Run: SWEET RUN
 Date: July 15, 2023



There are 3 stops on this run. Stop times are approximate. Please try to depart with your group after each stop.

Welcome! This run is **not** a rally event. It is **not** a time/distance event and is **not** speed dependant. Please obey all speed limits, stop signs and road safety signs. **You** are responsible for your own safety.

Organizer(s') Cell: 289 659 0243 (Jim) 289 241 0479 (Linda)

Lead Car Cell: _____ Caboose Car Cell: _____

Approximate Length of Run in Hours/Minutes: 1 hour 15 min drive time/approx 1 hour additional stops

Mileages are cumulative.

**Run notes, special instructions, organizer, contact numbers etc.*

- TL turn left
- TR turn right
- SA straight ahead
- POI point of interest
- HELP! Call any of the organizers from the numbers provided

MUSTER POINT: Royal Canadian Legion 396 Chippawa




**** The legion building will NOT be open, however, there is a Timmy's one block over.**

MUSTER TIME: 09:30 hrs.

DEPARTURE TIME: 10:00 hrs.

DESTINATION: Fort Erie after a scenic drive.

Mile	Km	Instruction	
0	0	Royal Canadian Legion 396 3860 Legion St. NF	
		Stop TL Norton St.	
		Stop SA cross Chippawa Pkwy	
.1		Stop TR Front St.	
.3	.5	Stop SA	
.4	.7	TR Reilly St.	
.5	.80	Stop TL Chippawa Pkwy DEADLY SPEED BUMP	
1.9	3.0	Stop TL Stanley Ave HAVE AN EYE FOR TRAFFIC!!!!	
2.5	4.0	Stop TL Lyons Creek Rd.	
2.6	4.1	TR Stanley Ave. Opportunity to regroup	
2.8	4.5	Stop TR Reixinger Rd.	
2.8	4.6	TL Stanley Ave.	

3.9	6.2	Stop TL Marshall Rd.	
4.5	7.2	Stop TR Ort Rd.	
		Curve Left – Marshall Rd.	
5.3	8.6	Stop SA across Sodom Rd.	
6.7	10.7	Stop TR Niagara Parkway	
16.1	25.9	TR Central Ave. @ sign for FE RR Museum and Service Rd 1	
		SA through 2 stop lights – Jarvis and Wintemute St.	
		LT just past fire hall, before plane monument	
17.1	27.5	TL into Fort Erie Railroad Museum/Sugar Bowl Park – 15 minute pit stop and see the displays. Admission by donation.	
			
17.1		TR Central Ave.	
17.2	27.8	TL Wintemute St. (lights)	
17.5	28.2	TL Lewis	
17.5	28.6	TR Warren St. Niagara Railway Museum 21 Warren St. DO NOT CROSS TRACKS – follow road to the right – rough road. 20 minute stop	
			
		Warren Street	
18	29	Stop TR Lewis – becomes Russel Street	
18.4	29.6	Stop TR Gilmore Rd	
19.2	30.8	TR Thompson Rd – lights - Niagara Regional Police Station	
19.8	31.8	TL Bowen Rd. - cemetery on right – just before RR overpass	
25.5	41.1	Stop – SA – cross Stevensville Rd. (busy road) Chance to regroup.	
26.2	42.2	RT Ort Rd. Just before curve (RR tracks ahead)	
27.3	43.9	Veer left Fox Rd.	
28.6	46.0	Stop TR Point Abino Rd. N. (RR tracks ahead) parking on both sides of the building.	
29.6	47.7	Stop TR Netherby Rd.	
31.6	50.8	TR Nigh’s Chocolates – 10-15 minutes stop	
			
31.6		TR Netherby Road	
	50.9	SA through stop light crossing Sodom (on left) and Stevensville Rd. (on right)	
32.9	52.9	TR Townline Rd. - just before the QEW	
34.2	55.0	TR Ridgemount Rd. (Road sign hidden by tree) 2 RR tracks ahead Through the village of Ridgemount. Note beautiful barn and historic church on the right.	
36.2	58.3	Stop TL Bowen Rd.	
37.1	59.8	TR Sunset Dr. Before the QEW	

July 15, 2023

38.3	61.7	TL Gilmore Rd. Near 50 km/hr sign	
38.6	62.2	TR Petit Rd before the QEW	
39.8	64.1	LIGHTS TR Garrison Rd	
40.3	64.8	TR Green Acres Restaurant Large sign. Access from Garrison Rd.	
		BRING YOUR CHOCOLATE IN FROM THE HEAT!	

Considering inserting information about points of interest whether we stop or not.

Point of Interest #1

Note large newer homes in the country that would be a car collectors dream.

Also note the Massive 'a village could live here', houses along the parkway.

Point of Interest #2